

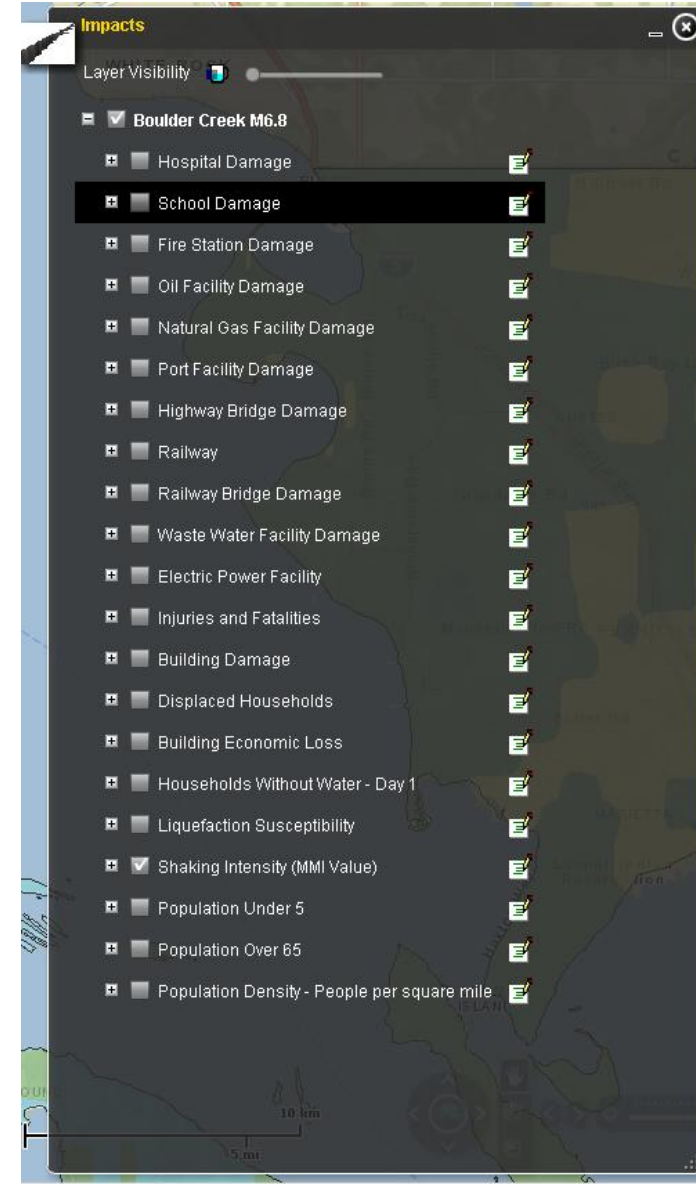
Stakeholder Outreach

August/Sept 2011

- Clallam County EM
- Pierce County EM
- Island County EM
- Chelan/Douglas Unified Local Emergency Planning Committee
- Seattle Disaster Management Committee

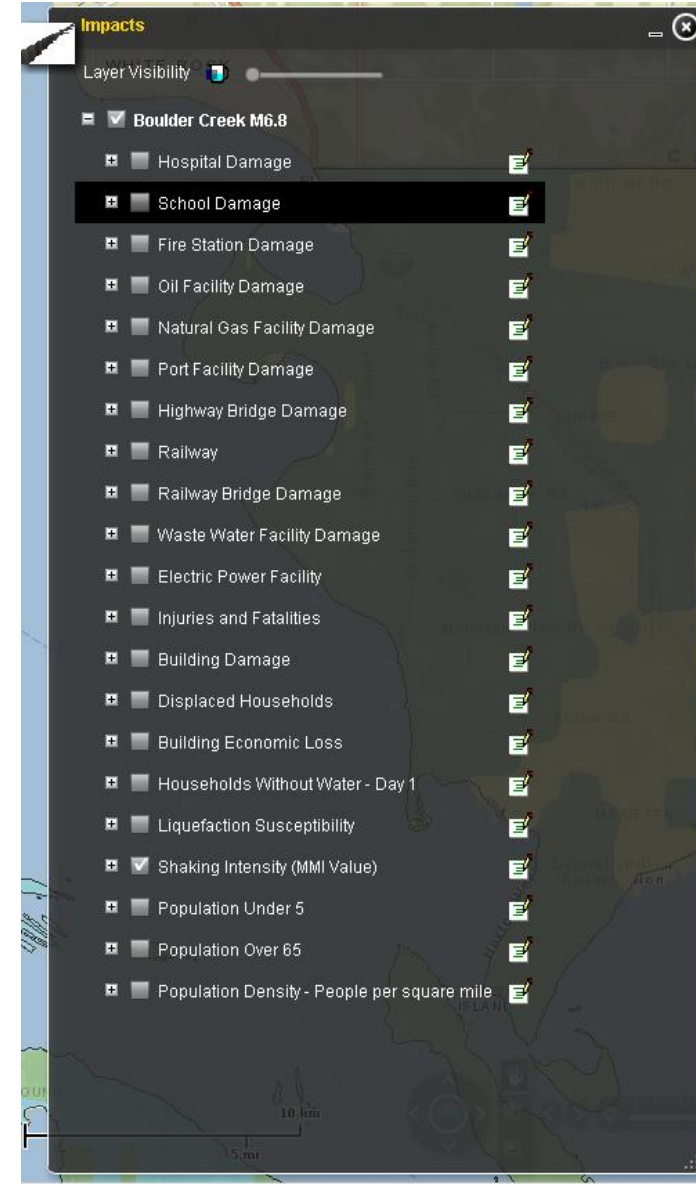
Stakeholder Responses

- Request for additional layers
 - ✓ Children under 5
 - ✓ Rail lines
 - ✓ School location and damage states
 - ✓ Port location and damage states
 - ✓ Fire station locations and damage states



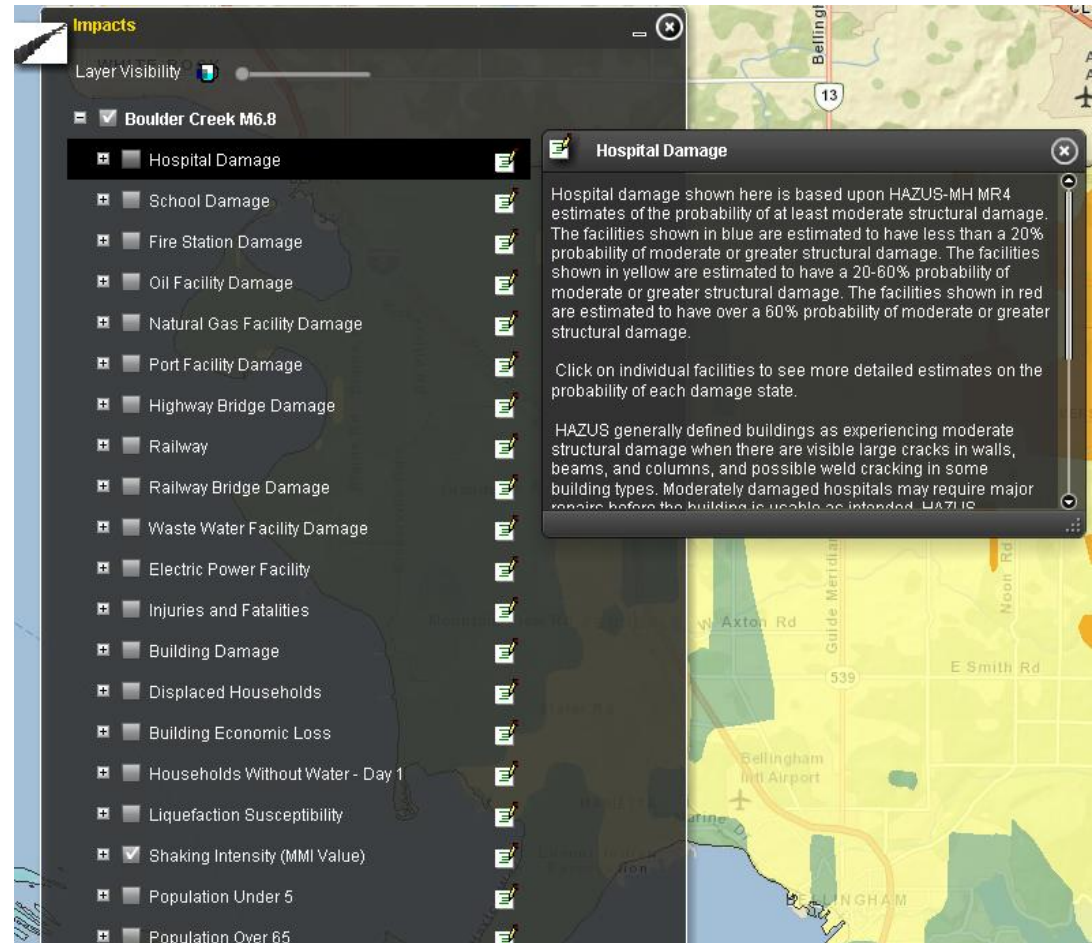
Stakeholder Responses

- Request for additional layers
 - ✓ Children under 5
 - ✓ Rail lines
 - ✓ School location and damage states
 - ✓ Port location and damage states
 - ✓ Fire station locations and damage states
- ✗ School/Fire functionality over time
- ✗ Houses without power, day 1-90
- ✗ Fire following seismic event



Stakeholder Responses

- Request for explanatory text on each layer



Stakeholder Responses

- Strong support for four-page summary PDFs and full HAZUS output reports



Stakeholder Response

- Debate over public access
 - Option #1: Full public access

Stakeholder Response

- Debate over public access
 - Option #1: Full public access
 - Option #2: Limited public site
 - Viewable: shaking intensity, soils, injuries
 - Restricted: critical facility damage, zoom feature

Stakeholder Response

- Debate over public access
 - Option #1: Full public access
 - Option #2: Limited public site
 - Viewable: shaking intensity, soils, injuries
 - Restricted: critical facility damage, zoom feature
 - Option #3: Password restricted site for EM

Stakeholder Response

- Debate over public access
 - Option #1: Full public access
 - Option #2: Limited public site
 - Viewable: shaking intensity, soils, injuries
 - Restricted: critical facility damage, zoom feature
 - Option #3: Password restricted site for EM
 - Option #4: Password restriction, training and designated subject matter expert